















TrackLogs Route Card : route20, Start Time 14:09 (Hill Walking)

 From	 To	 Bearing	 Leg Distance	 Alt Gain	 Alt Loss	 Information
1 (SJ 948 817)	2 (SJ 948 816)	144 Degs	0.1 km	7 m	-	From the layby, pass through a kissing gate to follow a path through woods.
2 (SJ 948 816)	3 (SJ 950 816)	073 Degs	0.2 km	16 m	-	The path soon meets a driveway. Turn left up the driveway, passing a house named "West Parkgate".
3 (SJ 950 816)	4 (SJ 952 822)	015 Degs	0.7 km	12 m	1 m	Continue up the driveway, as it bears left, across a cattle grid. The driveway now levels out. Follow the driveway to Green Farm.
4 (SJ 952 822)	5 (SJ 952 822)	081 Degs	0.1 km	7 m	-	At Green Farm, where the driveway forks, follow the driveway to the right, to pass behind farm buildings. Take a narrow footpath to the right, which soon emerges at a ladder stile.
5 (SJ 952 822)	6 (SJ 956 823)	074 Degs	0.4 km	23 m	-	Cross the ladder stile. You are now in Lyme Park. Follow the grassy path which leads diagonally uphill.
6 (SJ 956 823)	7 (SJ 957 825)	047 Degs	0.2 km	2 m	4 m	Where the grassy path meets a driveway, bear left. Very soon after, follow the narrow grassy path down to the left, away from the driveway. You should be heading directly across an open field towards a ladder stile in the high stone wall opposite, about 100 yards away.
7 (SJ 957 825)	8 (SJ 958 831)	013 Degs	0.7 km	5 m	25 m	The narrow grassy path heads down into a damp gully, then up again, to emerge at the ladder stile. Cross the ladder stile, and follow the path (signposted as "NCW", the North Cheshire Way) along the top right hand edge of the field, with a high stone wall to your right.
8 (SJ 958 831)	9 (SJ 963 841)	023 Degs	1.2 km	4 m	36 m	After crossing a few stiles, the path (still following the wall to the right) goes downhill. Upon reaching a driveway at the bottom of the hill, turn right.
9 (SJ 963 841)	10 (SJ 963 841)	083 Degs	0.0 km	-	2 m	Follow the driveway to Elmerhurst Cottage. Bear right through a gate. A sign indicates that you are entering Lyme Park.
10 (SJ 963 841)	11 (SJ 963 834)	182 Degs	0.7 km	26 m	-	Soon, cross a ladder stile to the right into woodland. This is the beginning of the Interest Trail which leads through woodland.
11 (SJ 963 834)	12 (SJ 962 828)	184 Degs	0.6 km	18 m	1 m	Eventually the Interest Trail follows to the right of a driveway, with the Cage on a hill up to the left.
12 (SJ 962 828)	13 (SJ 962 826)	199 Degs	0.2 km	5 m	1 m	The Interest Trail soon leads down steps to a ladder stile. This is the start of Crow Wood. Cross the stile and continue to follow the trail.
13 (SJ 962 826)	14 (SJ 962 825)	161 Degs	0.2 km	4 m	-	Upon meeting a junction of paths, bear left.
14 (SJ 962 825)	15 (SJ 962 823)	190 Degs	0.3 km	11 m	-	The trail soon emerges behind The Timber Yard. Walk around the left hand edge of the mill pond.
15 (SJ 962 823)	16 (SJ 956 821)	253 Degs	0.6 km	10 m	6 m	Pass to the right of the main car park. At a fork in the driveway, bear right, to follow a driveway across a cattle grid and uphill.

TrackLogs Route Card : route20, Start Time 14:09 (Hill Walking)

 From	 To	 Bearing	 Leg Distance	 Alt Gain	 Alt Loss	 Information
16 (SJ 956 821)	17 (SJ 949 815)	232 Degs	1.2 km	9 m	64 m	Soon a further car park is reached, at the entrance to Hase Bank Wood. Go through a gate, and follow the driveway down through Hase Bank Wood.
17 (SJ 949 815)	Finish (SJ 948 816)	313 Degs	0.2 km	-	16 m	Upon reaching the house at West Parkgate, pass through a gate and turn left down the driveway, and footpath to return to the starting point.
Totals			7.6 km	158 m	158 m	