








TrackLogs Route Card : Bollington to Whiteley Green

 From	 To	 Bearing	 Leg Distance	 Alt Gain	 Alt Loss	 Information
1 (SJ930 780)	2 (SJ930 780)	084 Degs	0.0 km	0 m	-	From the car park, walk back to Adlington Road.
2 (SJ930 780)	3 (SJ933 779)	112 Degs	0.3 km	14 m	0 m	Cross over to the recreation ground and walk along the path at the edge of the field with the River Dean on your right. Cross the bridge over the river and turn left. Walk along the path (with the river now on your left). At the end of the recreation ground, walk up stone steps and bear right to reach the main road.
3 (SJ933 779)	4 (SJ933 781)	004 Degs	0.2 km	7 m	0 m	Turn left along the main road, then immediately left up a bridleway to reach the canal. The majestic Clarence Mill is on the other side of the canal here.
4 (SJ933 781)	5 (SJ927 788)	319 Degs	1.0 km	4 m	10 m	Bear left along the canal towpath. The canal should be on your right.
5 (SJ927 788)	6 (SJ923 788)	260 Degs	0.4 km	-	15 m	Walk along the canal towpath until you get to bridge number 25. Walk up the steps, and turn left down Holehouse Lane. You will cross over the Middlewood Way and then pass the Windmill pub
6 (SJ923 788)	7 (SJ925 787)	133 Degs	0.2 km	3 m	-	Almost immediately after the pub there is a stile on the left. Cross the stile and follow the footpath which goes up a slight slope and then across a field to a stile in the corner.
7 (SJ925 787)	8 (SJ927 785)	124 Degs	0.3 km	6 m	-	Cross the stile and head across a large field towards a house. Do not cross the waymarked stile straight ahead but bear left to cross a stile to the left of a telegraph pole.
8 (SJ927 785)	9 (SJ929 781)	150 Degs	0.5 km	3 m	5 m	Turn right and follow the path down to the Middlewood Way. Turn right along the Middlewood Way.
9 (SJ929 781)	Finish (SJ930 780)	160 Degs	0.1 km	-	9 m	Bear left away from the Middlewood Way just before crossing the old railway viaduct. The path descends to the car park below, down the side of the viaduct.
Totals			3.0 km	38 m	39 m	