















TrackLogs Route Card : Bollington to Swanscoe

 From	 To	 Bearing	 Leg Distance	 Alt Gain	 Alt Loss	 Information
1 (SJ935 771)	2 (SJ935 768)	178 Degs	0.3 km	3 m	6 m	Walk up Jackson Lane, passing the Bulls Head pub to your left. Jackson Lane becomes Oak Lane, as it heads downhill.
2 (SJ935 768)	3 (SJ937 766)	145 Degs	0.3 km	22 m	0 m	Turn left up Higher Lane.
3 (SJ937 766)	4 (SJ937 765)	163 Degs	0.0 km	1 m	-	After passing a terrace of attractive cottages to your left, pass through a gate. Continue to the left of the house ahead, to follow a 'concessionary' path.
4 (SJ937 765)	5 (SJ937 764)	160 Degs	0.1 km	3 m	-	Emerging onto a driveway, bear left. Pass a few houses on your left.
5 (SJ937 764)	6 (SJ937 762)	174 Degs	0.3 km	2 m	12 m	At a fork, bear right and pass through a gate. Follow the old driveway, passing over a stile to the left of a further gate.
6 (SJ937 762)	7 (SJ938 760)	165 Degs	0.2 km	3 m	3 m	After the driveway bears round to the right, take footpath down to your left. Follow the footpath across a field.
7 (SJ938 760)	8 (SJ939 760)	109 Degs	0.1 km	15 m	-	The footpath emerges onto a lane. Turn left up the lane.
8 (SJ939 760)	9 (SJ938 759)	208 Degs	0.2 km	-	17 m	Turn right through a gate to follow a path down steps. Pass through a further gate and turn left to follow a footpath across a field.
9 (SJ938 759)	10 (SJ938 753)	176 Degs	0.6 km	11 m	3 m	The footpath emerges onto a driveway. Turn left along the driveway, heading away from Lower Swanscoe Farm.
10 (SJ938 753)	11 (SJ938 751)	194 Degs	0.2 km	-	5 m	The driveway emerges onto a lane (Kerridge Road). Bear right along the lane.
11 (SJ938 751)	12 (SJ936 751)	265 Degs	0.2 km	1 m	8 m	Bear right at a road junction, along Swanscoe Lane.
12 (SJ936 751)	13 (SJ934 753)	321 Degs	0.3 km	9 m	11 m	Bear right at a further road junction, to continue along Swanscoe Lane.
13 (SJ934 753)	14 (SJ932 756)	321 Degs	0.3 km	-	22 m	Follow the lane until a footpath sign directs you to pass through a large wooden gate. Follow the footpath down past a building, and out into a field. Ignore the farm track to the right.
14 (SJ932 756)	15 (SJ929 761)	328 Degs	0.6 km	2 m	11 m	At a 'crossroads' of paths, continue straight on (signposted to Clarke Lane) – a ruined building should be on your right. The footpath passes to the left of a small pond, then across a low stone stile and in between two further ponds.
15 (SJ929 761)	16 (SJ929 764)	013 Degs	0.3 km	0 m	3 m	Cross straight over a farm track, to follow a further footpath across a field.

TrackLogs Route Card : Bollington to Swanscoe

 From	 To	 Bearing	 Leg Distance	 Alt Gain	 Alt Loss	 Information
16 (SJ929 764)	17 (SJ932 767)	034 Degs	0.4 km	2 m	2 m	
17 (SJ932 767)	18 (SJ932 767)	020 Degs	0.0 km	0 m	-	Cross straight over a driveway (this is the old Rally Road), to follow a footpath across a field.
18 (SJ932 767)	19 (SJ933 768)	055 Degs	0.2 km	4 m	-	Cross a bridge over a stream, and follow the path across a field, bearing right.
19 (SJ933 768)	20 (SJ935 771)	028 Degs	0.4 km	21 m	-	When the footpath meets a driveway, turn right. Then take the footpath immediately on your left.
20 (SJ935 771)	Finish (SJ935 771)	114 Degs	0.1 km	8 m	4 m	The footpath eventually meets a road (Jackson Lane). Turn right to return to the starting point.
Totals			5.1 km	106 m	105 m	